

±1.80 ACRES

E. U.S. HIGHWAY 80
FORNEY, TX 75126



KRISTEN McDADE
Managing Director
+1 713 331 1798
kristen.mcdade@cushwake.com

MATTHEW DAVIS
Senior Director
+1 713 331 1796
matthew.davis@cushwake.com

CHARLIE MCGAHREN
Associate
+1 713 331 1772
charlie.mcgahren@cushwake.com



1330 Post Oak Boulevard, Suite 2700 Houston, TX
www.cushmanwakefield.com

Crisswell Elementary School

Ridgecrest Rd

FM 548

Pinson Rd



80



E. Broad St

±1.80 ACRES
 E. U.S. Highway 80
 Forney, TX 75126

DEMOGRAPHICS

3 miles

HOUSEHOLDS



48,060
2024 Total Population



15,547
2024 Total Households



3.09
2024 Average Household Size



\$132,817
2024 Average Household Income



34.0
2024 Median Age



\$359,749
2024 Average Home Value

POPULATION



10.28%
2024-2029 Population: Compound Annual Growth Rate



51%
Male Population



49%
Female Population

EMPLOYMENT



40,363
2024 Total Daytime Population



35%
2024 Daytime Population: Workers



65%
2024 Daytime Population: Residents



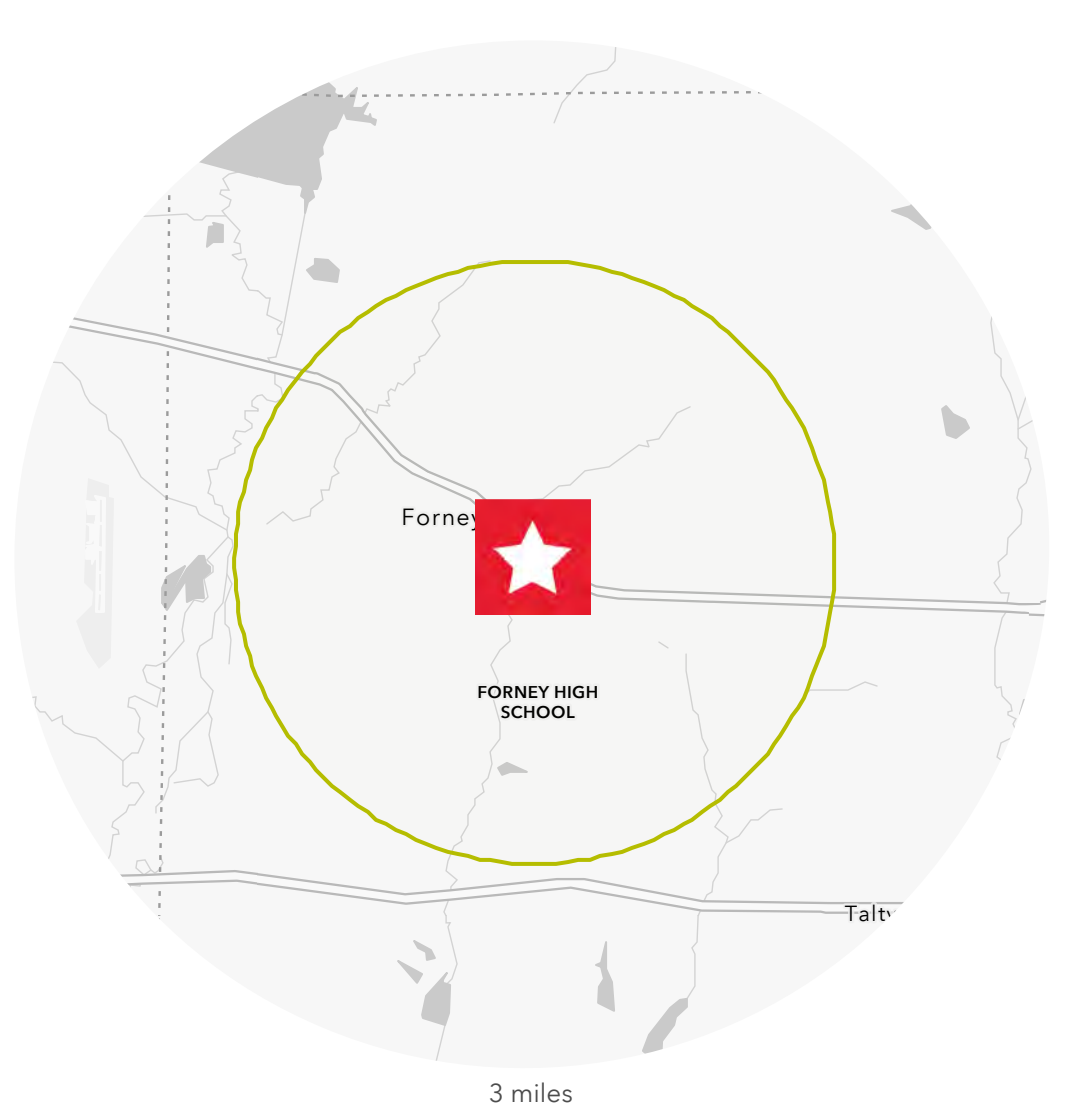
1,427.9
2024 Daytime Population Density (Pop per Square Mile)



1,017
2024 Total Businesses



10,695
2024 Total Employees



EDUCATIONAL ATTAINMENT

17%
High School Diploma

6%
GED/Alternative Credential

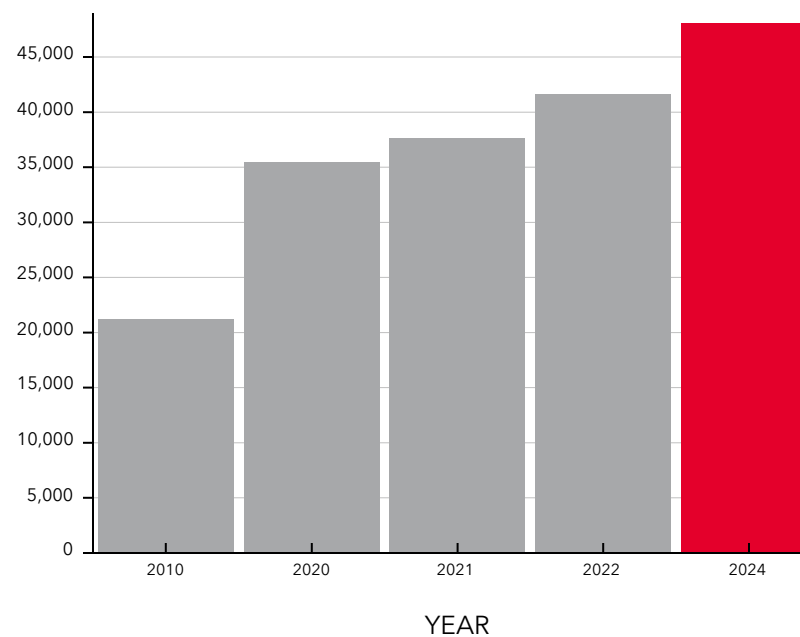
23%
Some College/ No Degree

11%
Associate's Degree

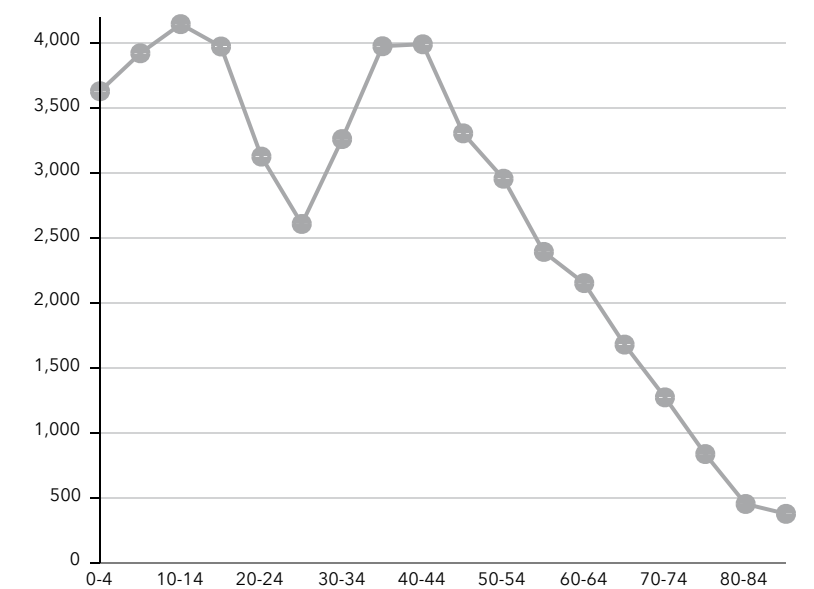
29%
Bachelor's Degree

9%
Graduate/ Professional Degree

POPULATION TIME SERIES 2010-2024



POPULATION BY AGE GROUP



±1.80 ACRES

E. U.S. HIGHWAY 80 FORNEY, TX 75126



- **Property not located in the floodplain**
- **City of Forney Utilities**
- **Zoned: General Retail (GR)**
- **Site approximately 186' x 430'**
- **Call broker for pricing**

KRISTEN McDADE

Managing Director

+1 713 331 1798

kristen.mcdade@cushwake.com

MATTHEW DAVIS

Senior Director

+1 713 331 1796

matthew.davis@cushwake.com

CHARLIE MCGAHREN

Associate

+1 713 331 1772

charlie.mcguharen@cushwake.com



**CUSHMAN &
WAKEFIELD**

1330 Post Oak Boulevard, Suite 2700 Houston, TX
www.cushmanwakefield.com

©2024 Cushman & Wakefield. All rights reserved. The information contained in this communication is strictly confidential. This information has been obtained from sources believed to be reliable but has not been verified. NO WARRANTY OR REPRESENTATION, EXPRESS OR IMPLIED, IS MADE AS TO THE CONDITION OF THE PROPERTY (OR PROPERTIES) REFERENCED HEREIN OR AS TO THE ACCURACY OR COMPLETENESS OF THE INFORMATION CONTAINED HEREIN, AND SAME IS SUBMITTED SUBJECT TO ERRORS, OMISSIONS, CHANGE OF PRICE, RENTAL OR OTHER CONDITIONS, WITHDRAWAL WITHOUT NOTICE, AND TO ANY SPECIAL LISTING CONDITIONS IMPOSED BY THE PROPERTY OWNER(S). ANY PROJECTIONS, OPINIONS OR ESTIMATES ARE SUBJECT TO UNCERTAINTY AND DO NOT SIGNIFY CURRENT OR FUTURE PROPERTY PERFORMANCE.