

239,157 SQUARE FOOT SPECULATIVE INDUSTRIAL DEVELOPMENT AVAILABLE FOR LEASE

NORTHFIELD DRIVE COMMERCIAL BUILDING

1665 W. NORTHFIELD DRIVE, BROWNSBURG, IN



PROPERTY HIGHLIGHTS

- 45,060 square feet remaining
- High-image exterior building design
- 1.85 miles to Interstate I-74
- 4.98 miles to Interstate I-465

VISIT NORTHFIELDDRIVEUS136.COM

Developed and owned by

Browning

**CUSHMAN &
WAKEFIELD**

OVERALL SITE PLAN

PHASE I

(EAST of Northfield Dr.)

Building 1:

239,157 SF

AVAILABLE

45,060 SF Remaining

PHASE II

(WEST of Northfield Dr.)

Building 2:

238,200 SF

Building 3:

244,320 SF

— UTILITIES —



ELECTRIC
DUKE
ENERGY



GAS
CITIZENS
ENERGY



WATER
BROWNSBURG
MUNICIPAL



SEWER
BROWNSBURG
MUNICIPAL



INTERNET
AT&T AND
SPECTRUM



PHASE I BUILDING 1

45,060 SF AVAILABLE

- **Total building SF:** 239,157 SF
- **Building depth:** 270'
- **Clear height:** 32'
- **Bay size:** 54' x 50'
- **Speed bay size:** 54' x 70'
- **6 dock doors** (9'x10')
- **Dock package:** (7' x 8'), 40,000 lb. leveler
- **Truck court:** 130' deep with 60' concrete and 70' HD asphalt (with 31 angled future trailers)
- **Auto parking:** 92 spaces
- **Future auto parking:** 63 spaces
- **Floor thickness:** 7" unreinforced
- **Fire protection:** ESR
- **HVAC:** Energy rotation units
- **Electrical:** (1) 400 amp service
- **Lighting:** LED lights with motion sensors



PHASE II FEATURES

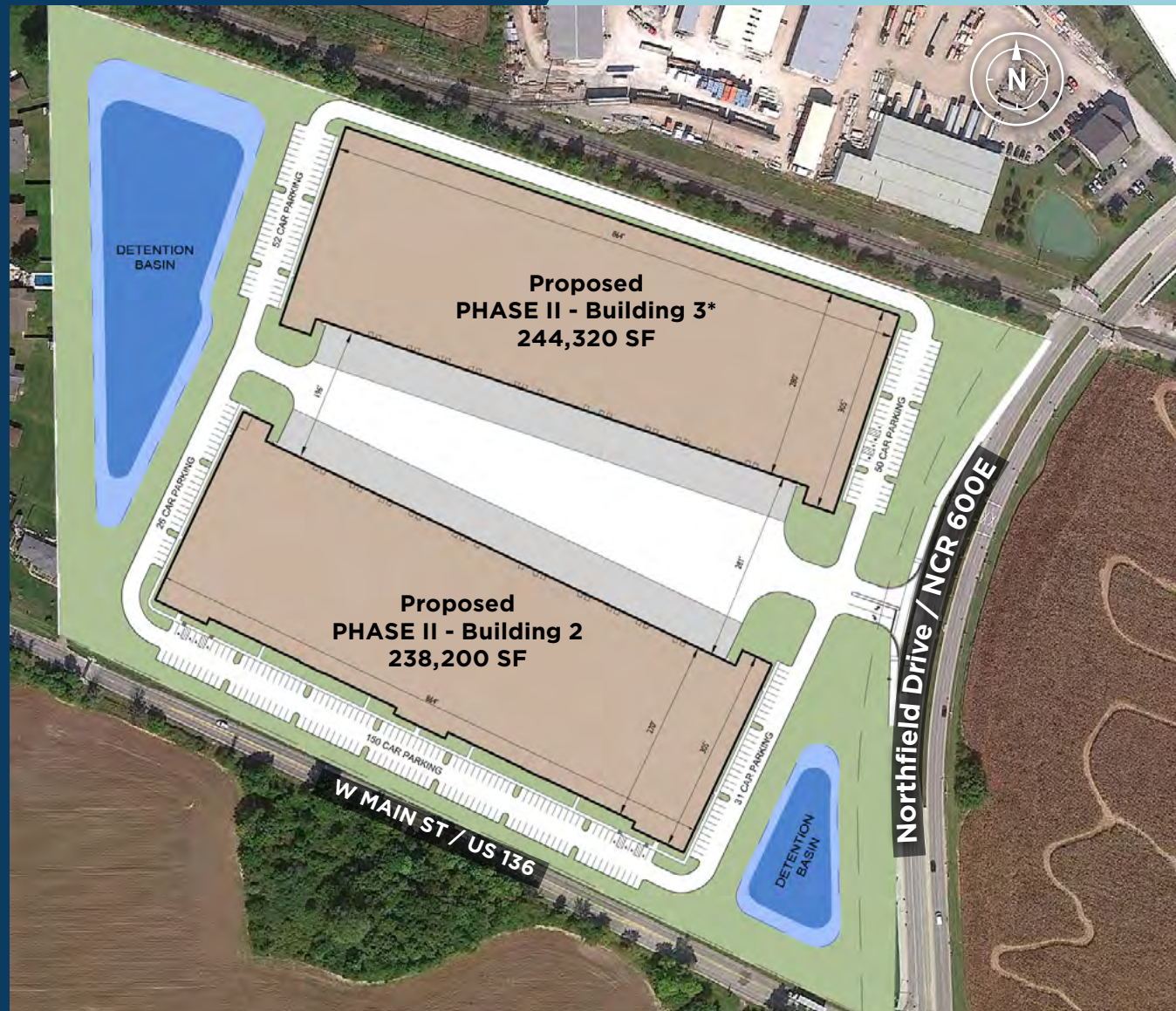
PHASE II - BUILDING 2

- **Size:** 238,200 SF
- **Building depth:** 270'
- **Clear height:** 32'
- **22 dock doors** (9'x10')
- **Dock package:** (7' x 8'), 40,000 lb. leveler
- **2 drive-in doors** (12'x14', motorized)
- **Auto parking:** 207 spaces

PHASE II - BUILDING 3

**(building may be modified to Tenant preference)*

- **Size:** 244,320 SF
- **Building depth:** 280'
- **Clear height:** 32'
- **22 dock doors** (9'x10')
- **Dock package:** (7' x 8'), 40,000 lb. leveler
- **2 drive-in doors** (12'x14', motorized)
- **Auto parking:** 102 spaces



JUST DOWN THE STREET FROM DOWNTOWN BROWNSBURG

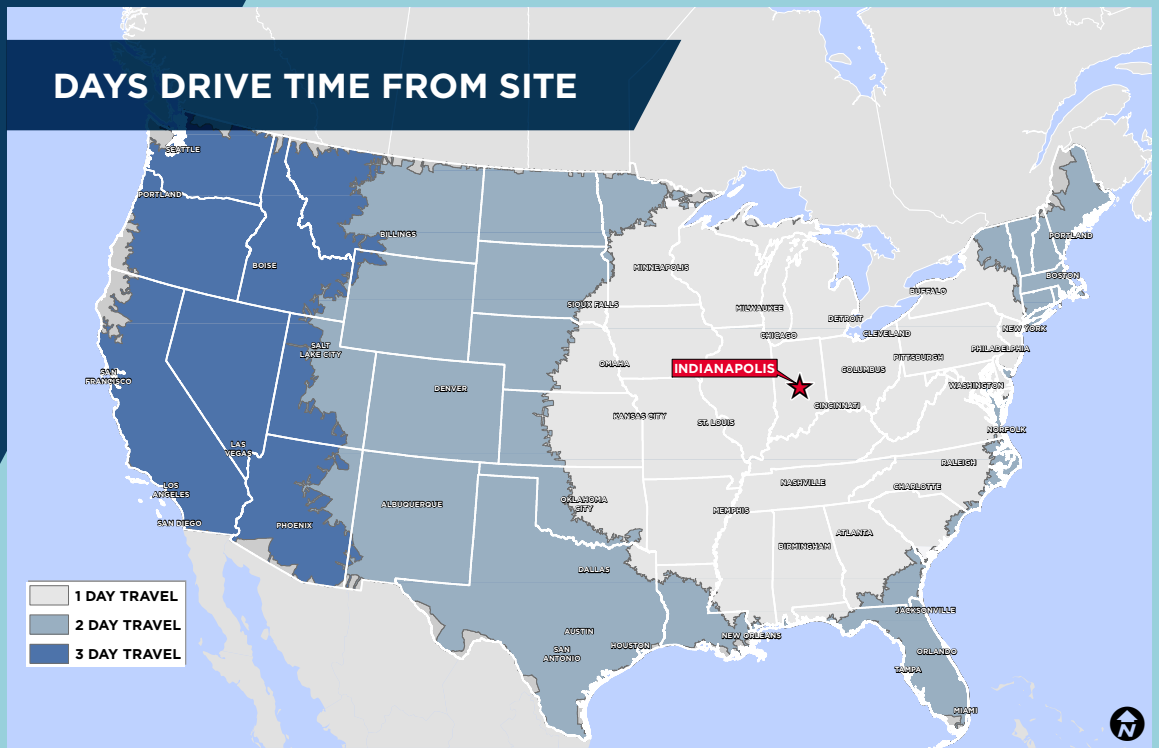
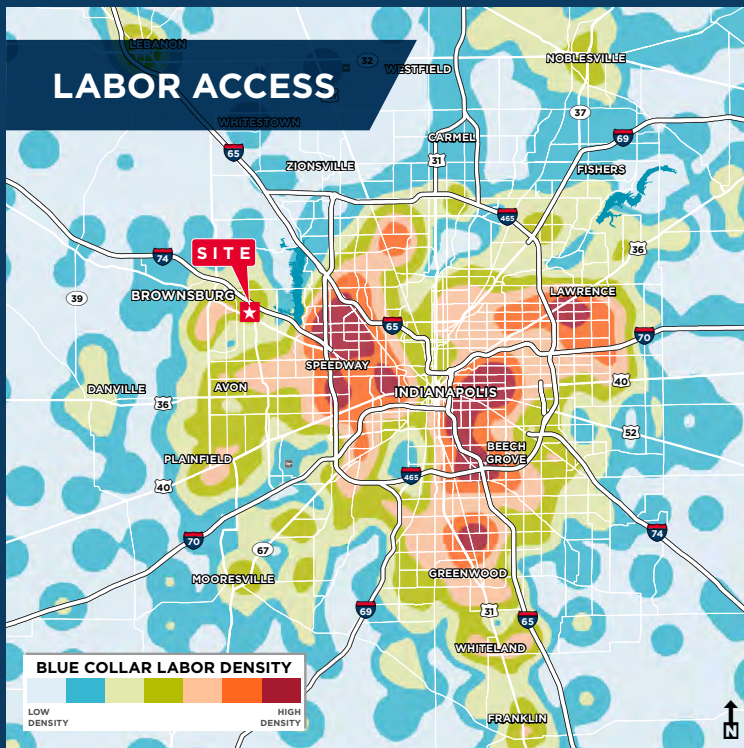
AMENITY-RICH AREA



CLOSE INTERSTATE PROXIMITY

4.98 MILES TO INTERSTATE 465





CUSHMAN & WAKEFIELD
 Michael W.M. Weishaar, SIOR
 317.639.0494
 michael.weishaar@cushwake.com

Jacob Schacki
 317.352.2440
 jacob.schacki@cushwake.com

Developed and owned by

Browning.

CUSHMAN & WAKEFIELD

©2025 Cushman & Wakefield. All rights reserved. The information contained in this communication is strictly confidential. This information has been obtained from sources believed to be reliable but has not been verified. NO WARRANTY OR REPRESENTATION, EXPRESS OR IMPLIED, IS MADE AS TO THE CONDITION OF THE PROPERTY (OR PROPERTIES) REFERENCED HEREIN OR AS TO THE ACCURACY OR COMPLETENESS OF THE INFORMATION CONTAINED HEREIN, AND SAME IS SUBMITTED SUBJECT TO ERRORS, OMISSIONS, CHANGE OF PRICE, RENTAL OR OTHER CONDITIONS, WITHDRAWAL WITHOUT NOTICE, AND TO ANY SPECIAL LISTING CONDITIONS IMPOSED BY THE PROPERTY OWNER(S). ANY PROJECTIONS, OPINIONS OR ESTIMATES ARE SUBJECT TO UNCERTAINTY AND DO NOT SIGNIFY CURRENT OR FUTURE PROPERTY PERFORMANCE.